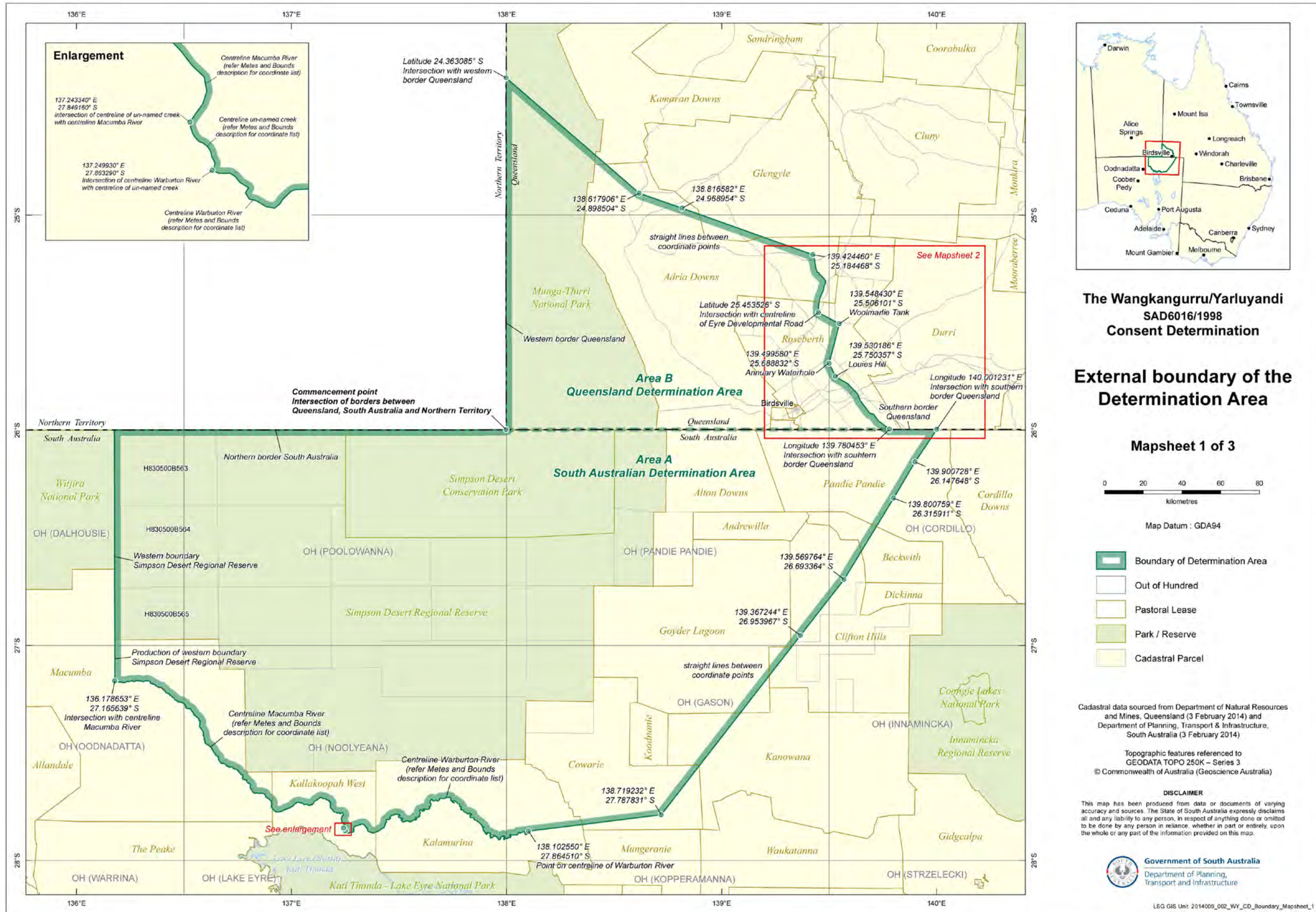


SCHEDULE 2 - MAPS OF THE DETERMINATION AREA

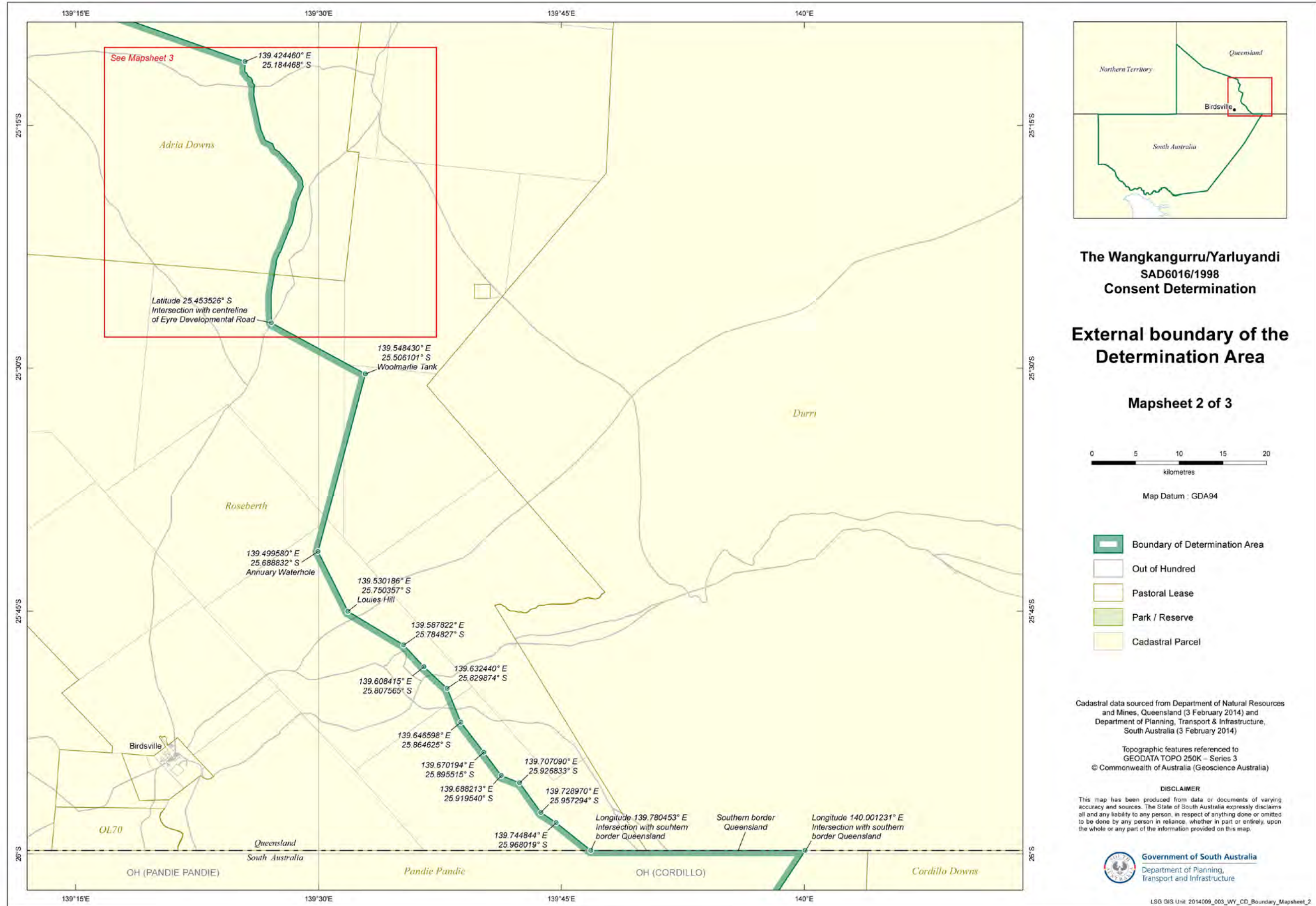
EXTERNAL BOUNDARY OF THE DETERMINATION AREA



**The Wangkangurru/Yarluyandi
 SAD6016/1998
 Consent Determination**

**External boundary of the
 Determination Area**

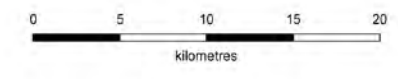
Mapsheet 1 of 3



**The Wangkangurru/Yarluyandi
 SAD6016/1998
 Consent Determination**

**External boundary of the
 Determination Area**

Mapsheet 2 of 3



Map Datum : GDA94

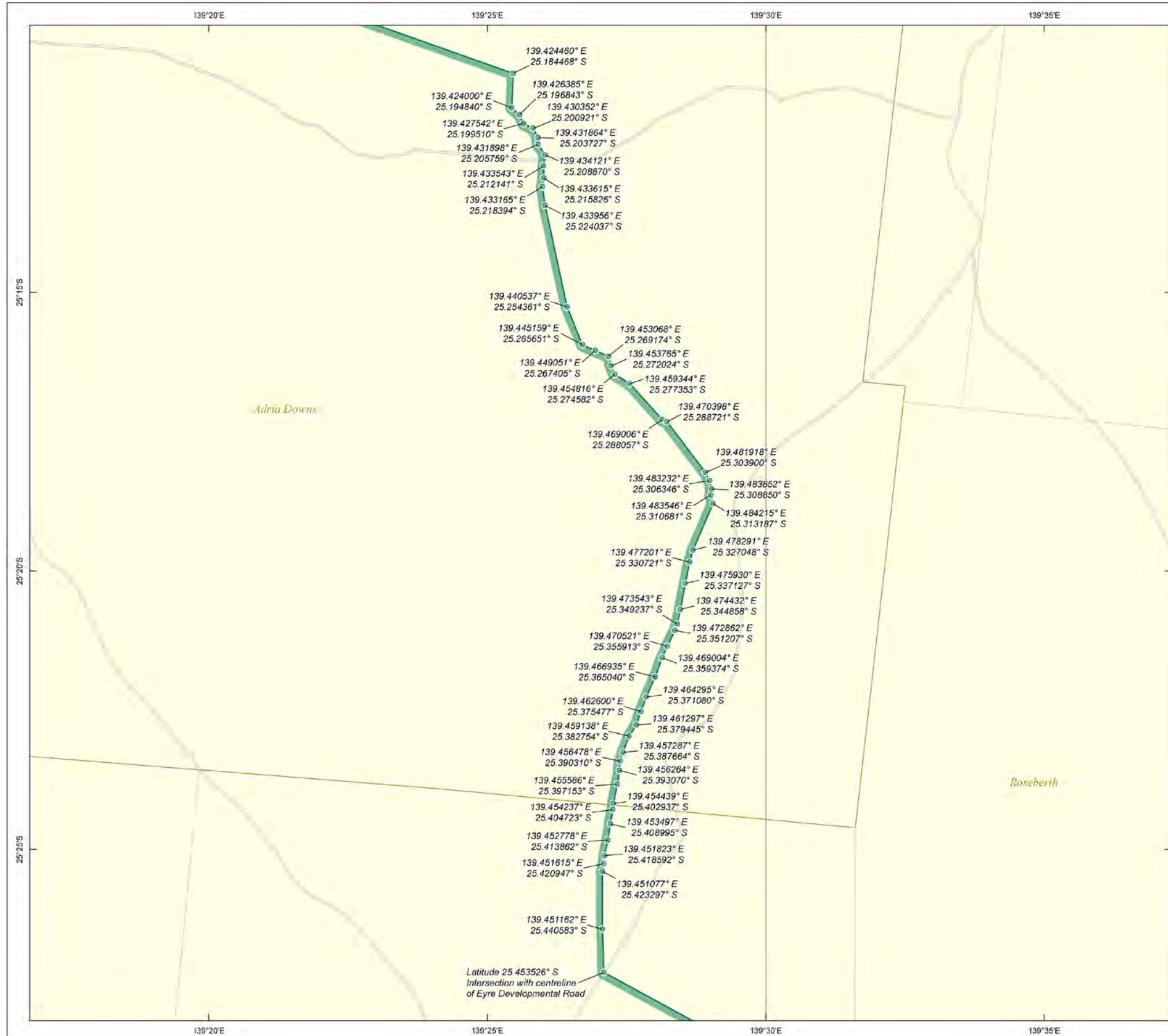
- Boundary of Determination Area
- Out of Hundred
- Pastoral Lease
- Park / Reserve
- Cadastral Parcel

Cadastral data sourced from Department of Natural Resources and Mines, Queensland (3 February 2014) and Department of Planning, Transport & Infrastructure, South Australia (3 February 2014)

Topographic features referenced to GEODATA TOPO 250K - Series 3
 © Commonwealth of Australia (Geoscience Australia)

DISCLAIMER
 This map has been produced from data or documents of varying accuracy and sources. The State of South Australia expressly disclaims all and any liability to any person, in respect of anything done or omitted to be done by any person in reliance, whether in part or entirely, upon the whole or any part of the information provided on this map.

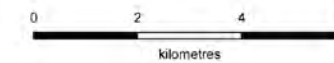




**The Wangkangurru/Yarluyandi
SAD6016/1998
Consent Determination**

**External boundary of the
Determination Area**

Mapsheet 3 of 3



Map Datum : GDA94

- Boundary of Determination Area
- Out of Hundred
- Pastoral Lease
- Park / Reserve
- Cadastral Parcel

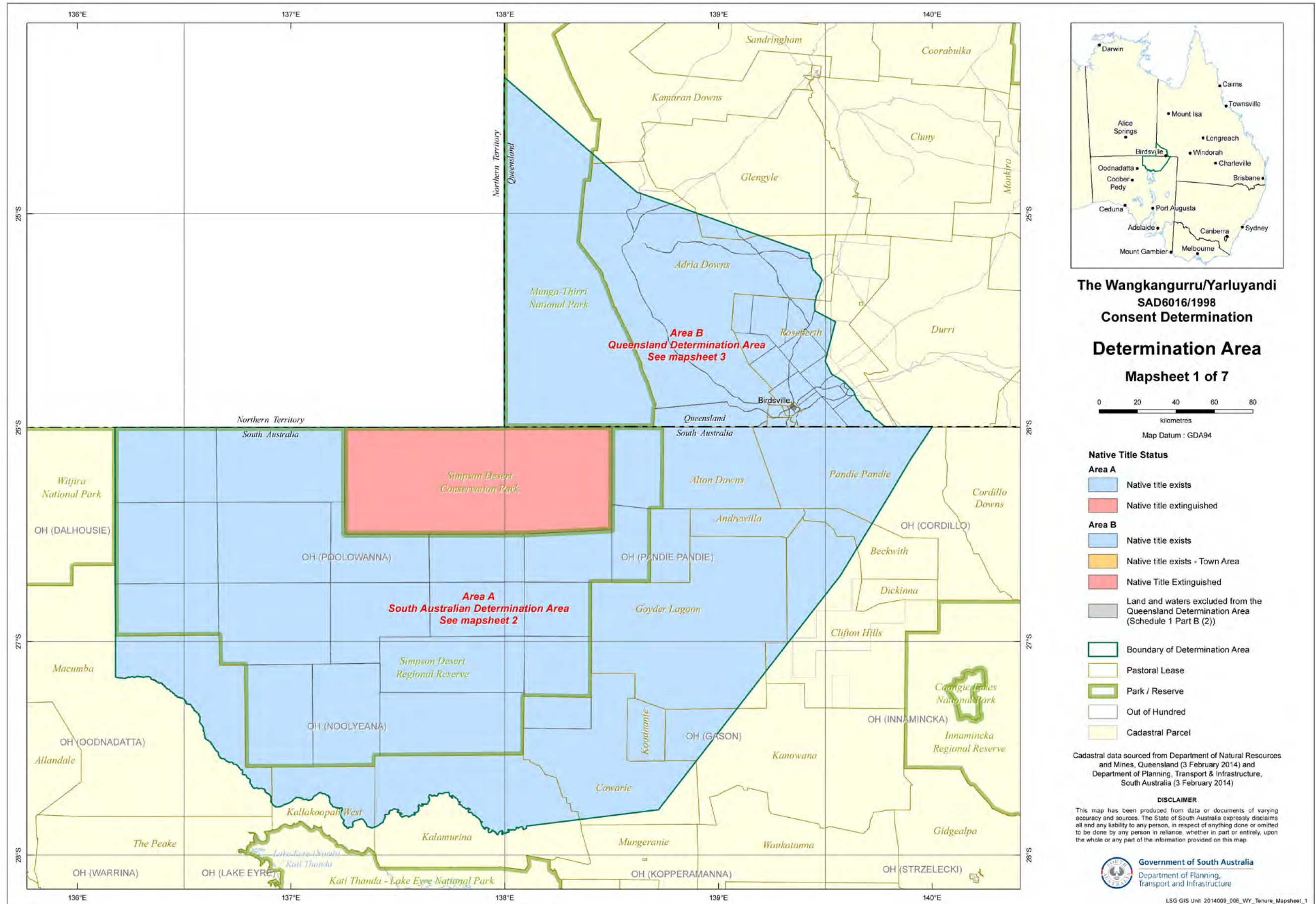
Cadastral data sourced from Department of Natural Resources and Mines, Queensland (3 February 2014) and Department of Planning, Transport & Infrastructure, South Australia (3 February 2014)

Topographic features referenced to GEODATA TOPO 250K - Series 3
© Commonwealth of Australia (Geoscience Australia)

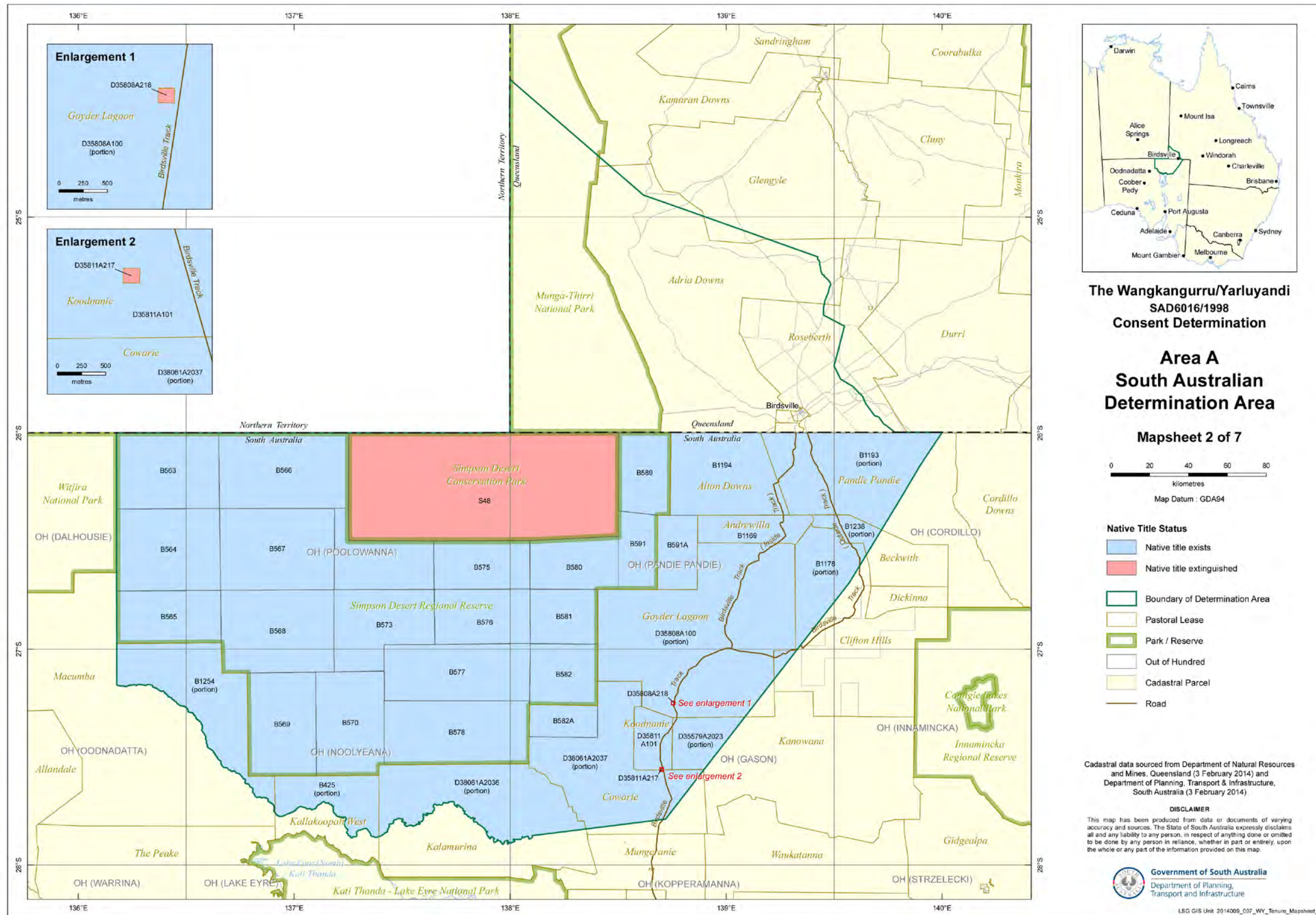
DISCLAIMER
This map has been produced from data or documents of varying accuracy and sources. The State of South Australia expressly disclaims all and any liability to any person, in respect of anything done or omitted to be done by any person in reliance, whether in part or entirely, upon the whole or any part of the information provided on this map.



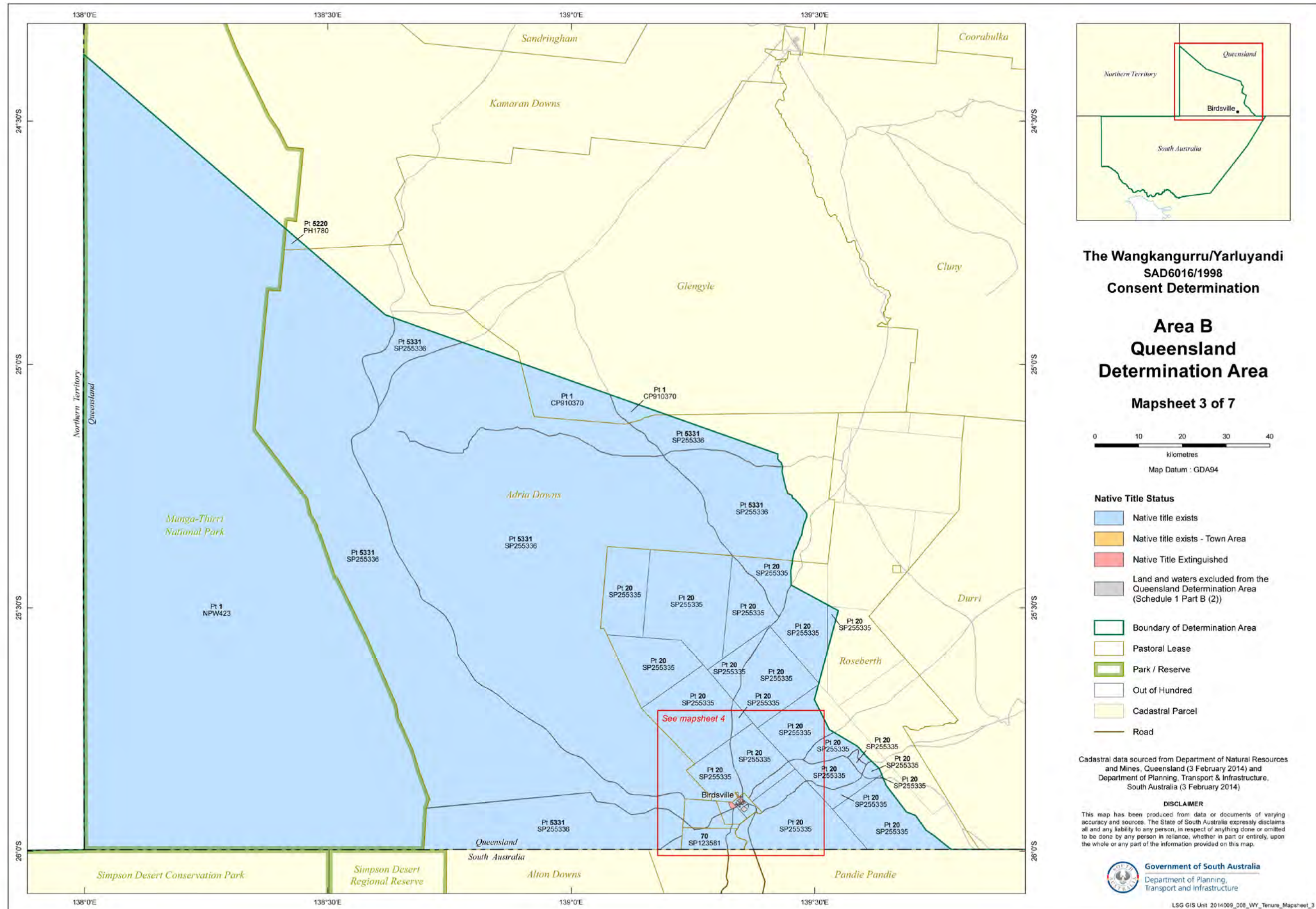
DETERMINATION AREA



AREA A - SOUTH AUSTRALIAN DETERMINATION AREA



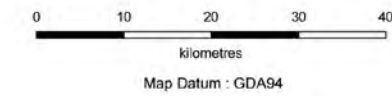
AREA B - QUEENSLAND DETERMINATION AREA



**The Wangkangurru/Yarluyandi
 SAD6016/1998
 Consent Determination**

**Area B
 Queensland
 Determination Area**

Mapsheet 3 of 7

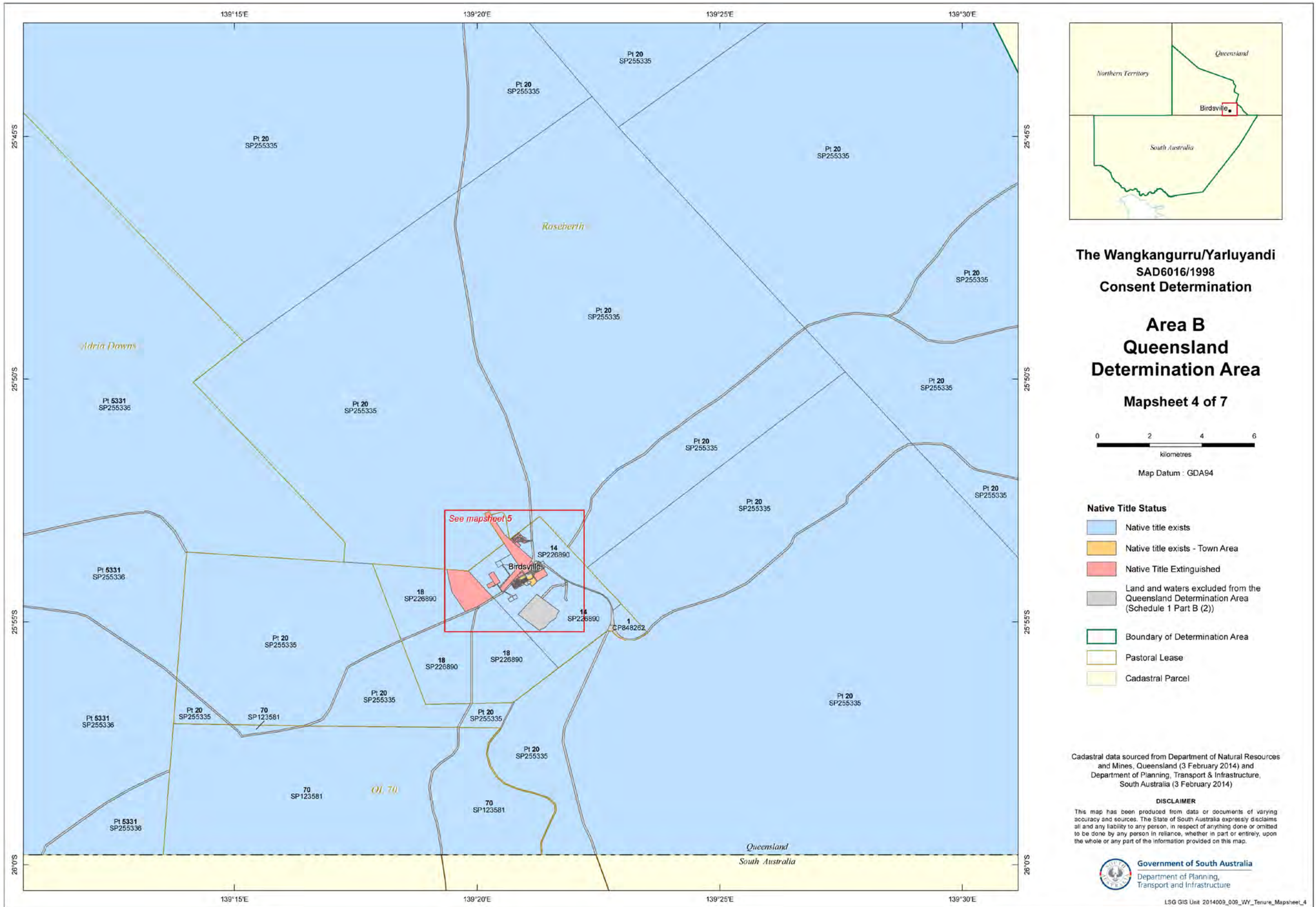


- Native Title Status**
- Native title exists
 - Native title exists - Town Area
 - Native Title Extinguished
 - Land and waters excluded from the Queensland Determination Area (Schedule 1 Part B (2))
 - Boundary of Determination Area
 - Pastoral Lease
 - Park / Reserve
 - Out of Hundred
 - Cadastral Parcel
 - Road

Cadastral data sourced from Department of Natural Resources and Mines, Queensland (3 February 2014) and Department of Planning, Transport & Infrastructure, South Australia (3 February 2014)

DISCLAIMER
 This map has been produced from data or documents of varying accuracy and sources. The State of South Australia expressly disclaims all and any liability to any person, in respect of anything done or omitted to be done by any person in reliance, whether in part or entirely, upon the whole or any part of the information provided on this map.

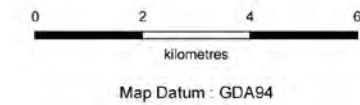




**The Wangkangurru/Yarluyandi
 SAD6016/1998
 Consent Determination**

**Area B
 Queensland
 Determination Area**

Mapsheet 4 of 7

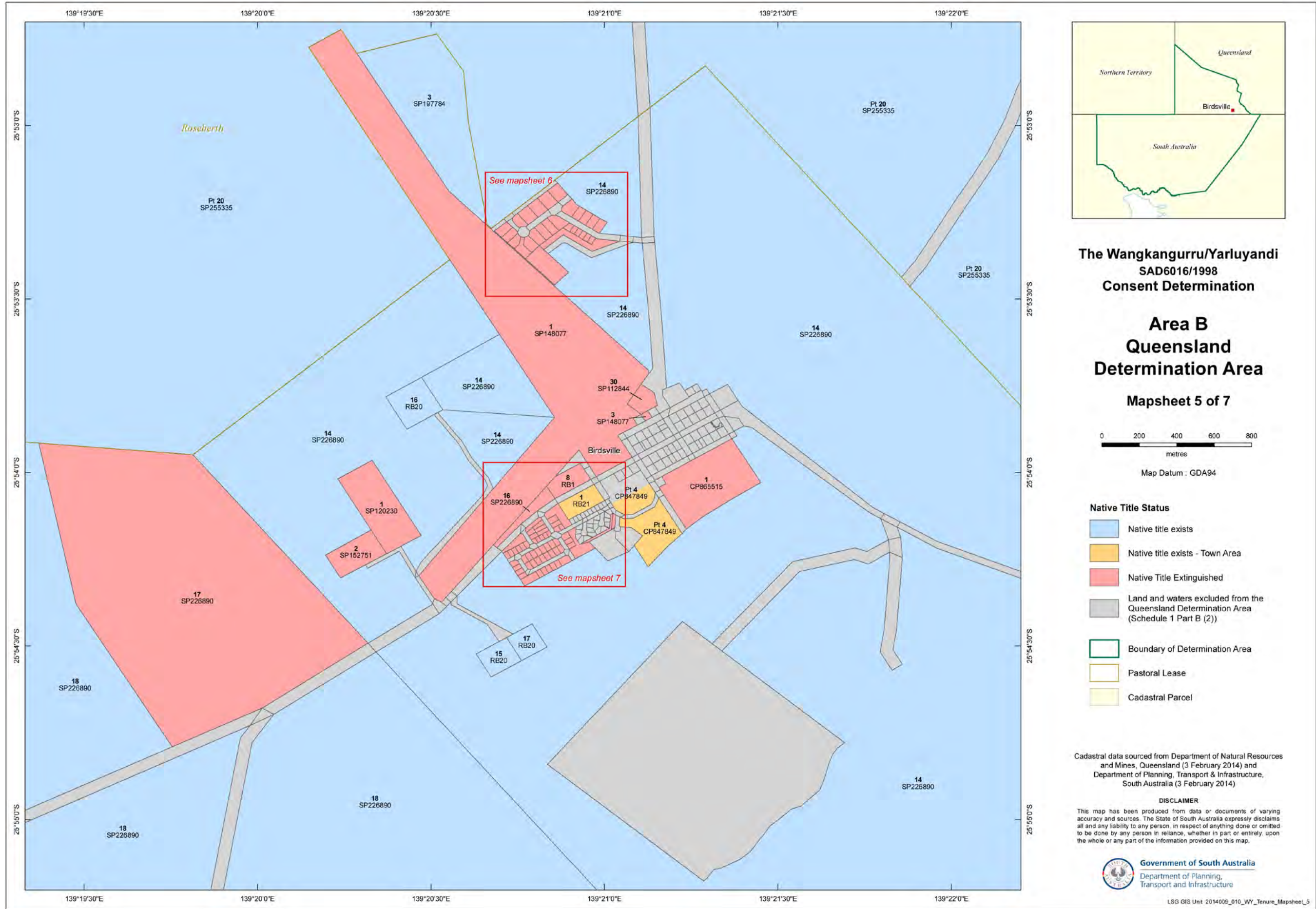


- Native Title Status**
- Native title exists
 - Native title exists - Town Area
 - Native Title Extinguished
 - Land and waters excluded from the Queensland Determination Area (Schedule 1 Part B (2))
 - Boundary of Determination Area
 - Pastoral Lease
 - Cadastral Parcel

Cadastral data sourced from Department of Natural Resources and Mines, Queensland (3 February 2014) and Department of Planning, Transport & Infrastructure, South Australia (3 February 2014)

DISCLAIMER
 This map has been produced from data or documents of varying accuracy and sources. The State of South Australia expressly disclaims all and any liability to any person, in respect of anything done or omitted to be done by any person in reliance, whether in part or entirely, upon the whole or any part of the information provided on this map.






**The Wangkangurru/Yarluyandi
 SAD6016/1998
 Consent Determination**

**Area B
 Queensland
 Determination Area**

Mapsheet 5 of 7

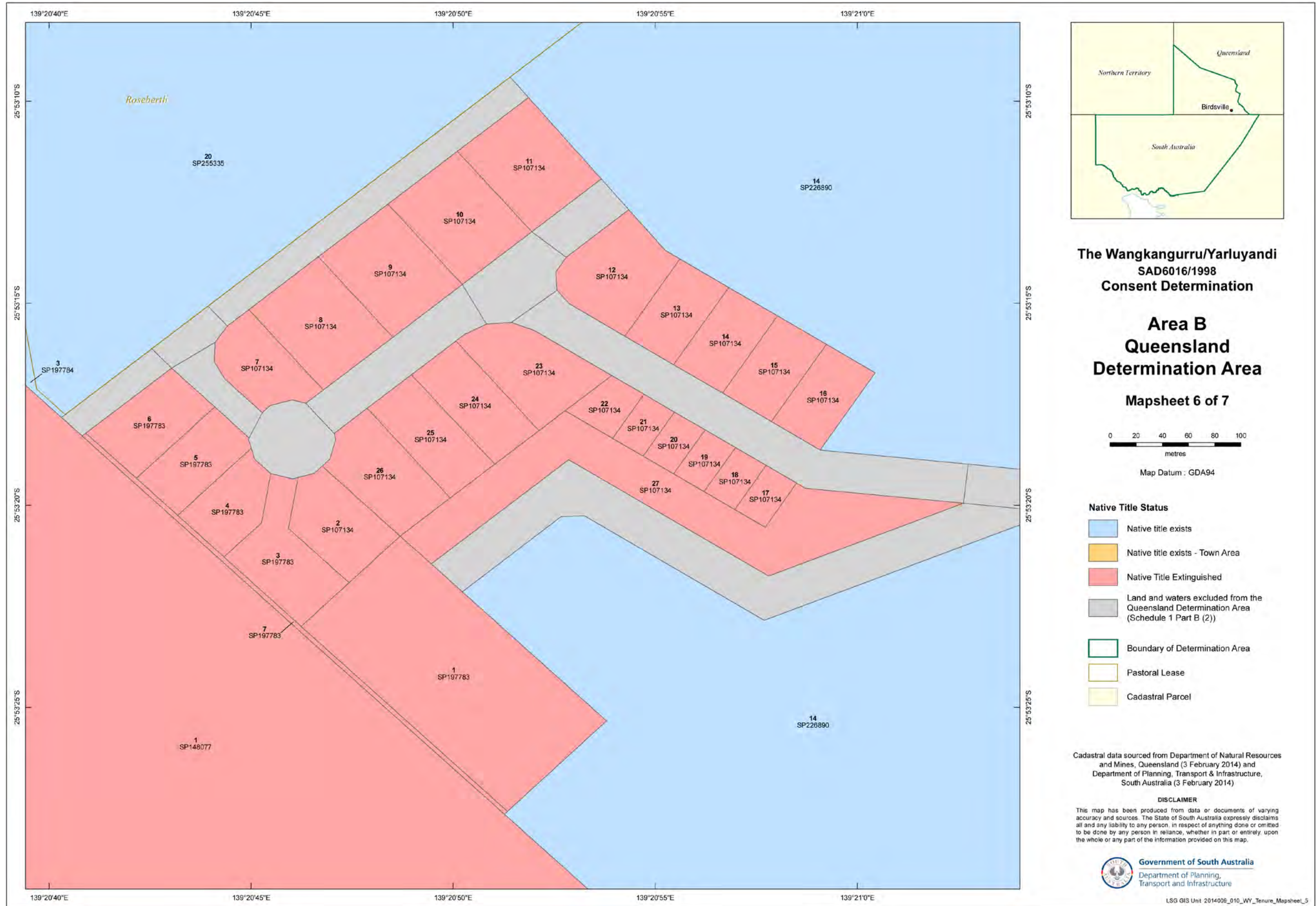


- Native Title Status**
- Native title exists
 - Native title exists - Town Area
 - Native Title Extinguished
 - Land and waters excluded from the Queensland Determination Area (Schedule 1 Part B (2))
 - Boundary of Determination Area
 - Pastoral Lease
 - Cadastral Parcel

Cadastral data sourced from Department of Natural Resources and Mines, Queensland (3 February 2014) and Department of Planning, Transport & Infrastructure, South Australia (3 February 2014)

DISCLAIMER
 This map has been produced from data or documents of varying accuracy and sources. The State of South Australia expressly disclaims all and any liability to any person, in respect of anything done or omitted to be done by any person in reliance, whether in part or entirely, upon the whole or any part of the information provided on this map.






**The Wangkangurru/Yarluyandi
 SAD6016/1998
 Consent Determination**

**Area B
 Queensland
 Determination Area**

Mapsheet 6 of 7



Map Datum : GDA94

Native Title Status

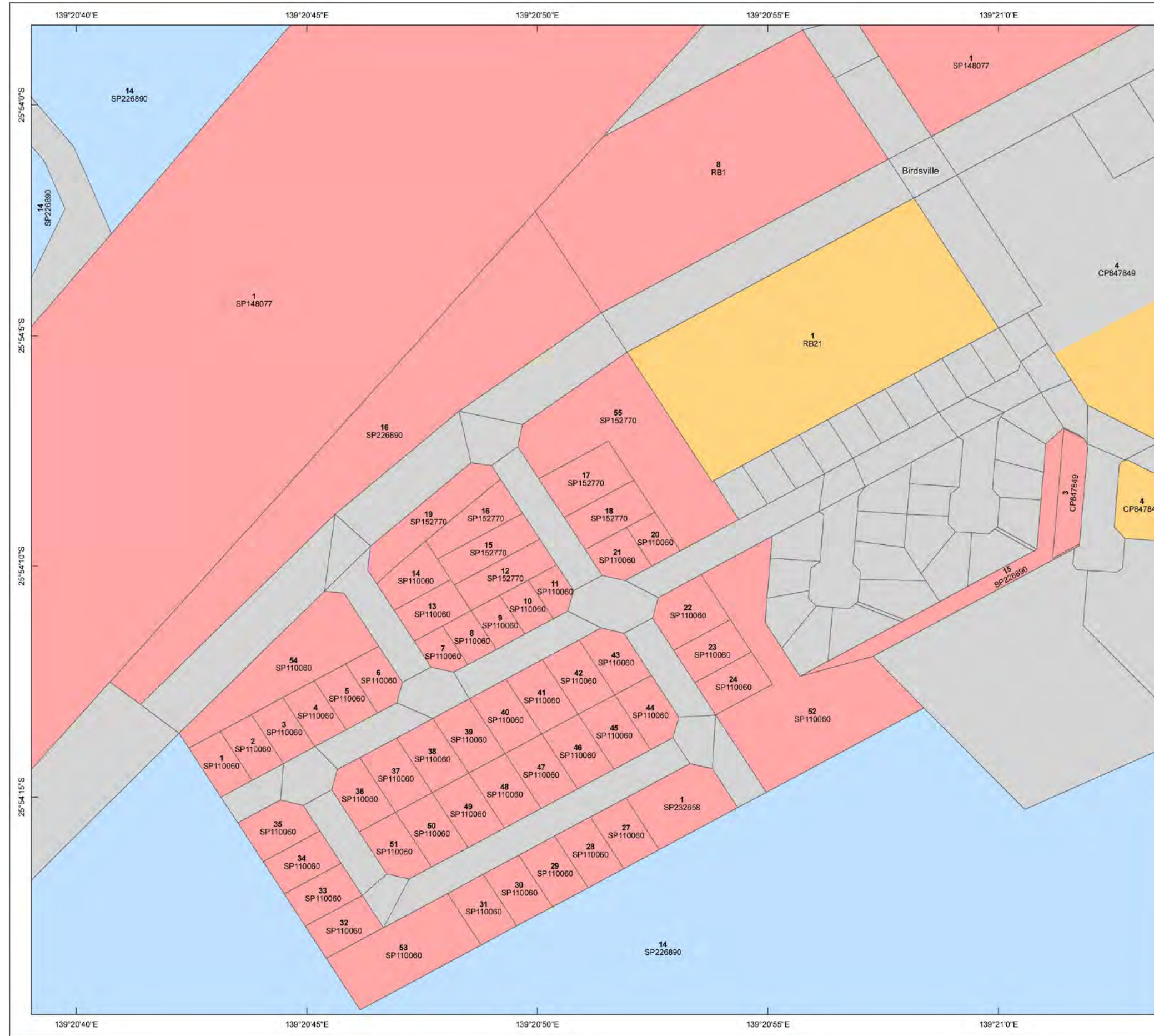
- Native title exists
- Native title exists - Town Area
- Native Title Extinguished
- Land and waters excluded from the Queensland Determination Area (Schedule 1 Part B (2))
- Boundary of Determination Area
- Pastoral Lease
- Cadastral Parcel

Cadastral data sourced from Department of Natural Resources and Mines, Queensland (3 February 2014) and Department of Planning, Transport & Infrastructure, South Australia (3 February 2014)

DISCLAIMER

This map has been produced from data or documents of varying accuracy and sources. The State of South Australia expressly disclaims all and any liability to any person, in respect of anything done or omitted to be done by any person in reliance, whether in part or entirely, upon the whole or any part of the information provided on this map.






**The Wangkangurru/Yarluyandi
 SAD6016/1998
 Consent Determination**

**Area B
 Queensland
 Determination Area**

Mapsheet 7 of 7



Map Datum : GDA94

Native Title Status

- Native title exists
- Native title exists - Town Area
- Native Title Extinguished
- Land and waters excluded from the Queensland Determination Area (Schedule 1 Part B (2))
- Boundary of Determination Area
- Pastoral Lease
- Cadastral Parcel

Cadastral data sourced from Department of Natural Resources and Mines, Queensland (3 February 2014) and Department of Planning, Transport & Infrastructure, South Australia (3 February 2014)

DISCLAIMER

This map has been produced from data or documents of varying accuracy and sources. The State of South Australia expressly disclaims all and any liability to any person, in respect of anything done or omitted to be done by any person in reliance, whether in part or entirely, upon the whole or any part of the information provided on this map.

